


## A Gap Ridge WA

	1. Head <b>east</b> on <b>Karratha Dampier Rd</b> towards <b>Madigan Rd</b>	go 0.4 km total 0.4 km
➤	2. Take the 1st <b>right</b> on to <b>Madigan Rd</b> About 15 mins	go 5.8 km total 6.2 km
➤	3. Turn <b>right</b> at <b>North West Coastal Hwy</b> About 2 mins	go 0.8 km total 7.0 km
↶	4. Turn <b>left</b> About 1 hour 8 mins	go 56.4 km total 63.3 km
↶	5. Turn <b>left</b> About 2 mins	go 1.3 km total 64.6 km
➤	6. Turn <b>right</b> towards <b>Roebourne Wittenoom Rd</b> About 41 mins	go 33.7 km total 98.3 km
➤	7. Slight <b>right</b> at <b>Roebourne Wittenoom Rd</b> About 37 mins	go 47.5 km total 146 km
➤	8. Slight <b>right</b> at <b>Tom Price Railway Rd</b> About 56 mins	go 46.4 km total 192 km
		
➤	9. Turn <b>right</b> towards <b>Tom Price Railway Rd</b> About 28 mins	go 23.2 km total 215 km
➤	10. Turn <b>right</b> at <b>Tom Price Railway Rd</b> About 45 mins	go 36.8 km total 252 km
➤	11. Turn <b>right</b> at <b>Nanutarra Wittenoom Rd</b> About 17 mins	go 20.8 km total 273 km
↶	12. Turn <b>left</b> at <b>Paraburdoo Tom Price Rd</b> About 16 mins	go 17.9 km total 291 km
	13. Continue onto <b>Paraburdoo Rd</b> About 2 mins	go 1.4 km total 292 km
↶	14. Turn <b>left</b> to stay on <b>Paraburdoo Rd</b> About 1 min	go 0.5 km total 293 km
➤	15. Turn <b>right</b> to stay on <b>Paraburdoo Rd</b> About 3 mins	go 1.3 km total 294 km
	16. Continue onto <b>Paraburdoo Tom Price Rd</b> About 13 mins	go 9.1 km total 303 km
↶	17. Turn <b>left</b> at <b>Karijini Dr</b> About 26 mins	go 34.0 km total 337 km
↶	18. Turn <b>left</b> to stay on <b>Karijini Dr</b> About 16 mins	go 17.8 km total 355 km

Total: **355 km** – about **6 hours 28 mins**

## B Karijini Dr

total 0.0 km

	19. Head <b>east</b> on <b>Karijini Dr</b> towards <b>Juna Downs Rd</b> About 46 mins	go 56.5 km total 56.5 km
➤	20. Turn <b>right</b> at <b>Great Northern Hwy</b> About 6 hours 43 mins	go 575 km total 632 km


 21. Turn **left** at **Goldfields Hwy** go 479 km  
About 6 hours 33 mins total 1,111 km

 22. Turn **right** at **Rajah St** go 0.3 km  
About 2 mins total 1,111 km


Total: **1,111 km** – about **14 hours 3 mins**

 Leonora WA total 0.0 km

23. Head **east** on **Rajah St** towards **Hall St** go 0.3 km  
About 1 min total 0.3 km

 24. Turn **right** at **Goldfields Hwy** go 290 km  
Go through 1 roundabout total 291 km  
About 3 hours 49 mins

 25. Turn **right** to stay on **Goldfields Hwy** go 19.4 km  
About 17 mins total 310 km


 26. Turn **left** at **Coolgardie Esperance Hwy** go 112 km  
About 1 hour 16 mins total 422 km

 27. Slight **left** to stay on **Coolgardie Esperance Hwy** go 12 m  
total 422 km

Total: **422 km** – about **5 hours 23 mins**

 Norseman WA total 0.0 km

28. Head **north-west** on **Coolgardie Esperance Hwy** towards **Ramsay St** go 1.4 km  
About 2 mins total 1.4 km

 29. Turn **right** at **Eyre Hwy** go 703 km  
About 7 hours 50 mins total 704 km

Total: **704 km** – about **7 hours 52 mins**


 Eucla WA total 0.0 km

30. Head **east** on **Eyre Hwy** towards **Eucla Reid Rd** go 497 km  
Entering South Australia total 497 km  
About 5 hours 33 mins


 31. Turn **left** at **Kuhlmann St** go 1.1 km  
Go through 1 roundabout total 498 km  
About 3 mins

32. Continue onto **Eyre Hwy** go 222 km  
About 2 hours 36 mins total 720 km


 33. Turn **left** to stay on **Eyre Hwy** go 88.5 km  
About 1 hour 1 min total 808 km

 34. Turn **right** to stay on **Eyre Hwy** go 0.2 km  
About 1 min total 809 km

 35. Take the 1st **left** to stay on **Eyre Hwy** go 129 km  
About 1 hour 33 mins total 938 km

 36. Turn **left** to stay on **Eyre Hwy** go 24.1 km  
About 19 mins total 962 km


37. Continue onto **Princes Hwy** go 1.6 km  
About 3 mins total 964 km

 38. Turn **right** at **Mackay St** go 0.5 km  
About 2 mins total 964 km

Total: **964 km** – about **11 hours 12 mins**

 Port Augusta SA total 0.0 km

39. Head **south-east** on **Commercial Rd** towards **Church St** go 0.3 km  
total 0.3 km

 40. Turn **left** at **Flinders Tce** go 0.5 km  
About 1 min total 0.8 km







	41. Take the 3rd <b>right</b> on to <b>Princes Hwy</b> About 1 hour 58 mins	go 160 km total 161 km
	42. Continue onto <b>Highway One</b> About 33 mins	go 48.2 km total 209 km
	43. Continue onto <b>Catherine St</b> About 1 min	go 0.8 km total 210 km
	44. Continue onto <b>Port Wakefield Rd</b> About 1 hour 15 mins	go 87.3 km total 297 km
	45. Continue onto <b>Main North Rd</b> About 10 mins	go 5.8 km total 303 km
	46. Slight <b>left</b> to stay on <b>Main North Rd</b> About 1 min	go 0.1 km total 303 km
	47. Continue onto <b>Robe Tce</b> About 1 min	go 1.1 km total 304 km
	48. Continue onto <b>Park Rd</b> About 1 min	go 0.8 km total 305 km
	49. Continue onto <b>Hackney Rd</b> About 2 mins	go 1.4 km total 306 km
	50. Continue onto <b>Dequetteville Tce</b> About 3 mins	go 1.2 km total 307 km
	51. At the roundabout, take the <b>3rd</b> exit onto <b>Fullarton Rd</b> About 3 mins	go 2.1 km total 309 km
	52. Turn <b>left</b> at <b>Glen Osmond Rd</b> About 5 mins	go 2.6 km total 312 km
	53. Continue onto <b>Adelaide Crafers Hwy</b> About 6 mins	go 8.0 km total 320 km
	54. Continue onto <b>South Eastern Fwy</b> About 49 mins	go 69.9 km total 390 km
	55. Continue onto <b>Princes Hwy</b> About 13 mins	go 14.0 km total 404 km
	56. Continue onto <b>Dukes Hwy</b> About 2 hours 25 mins	go 185 km total 589 km
	57. Continue onto <b>Western Hwy</b> Entering Victoria About 1 hour 55 mins	go 144 km total 732 km
	58. Turn <b>right</b> to stay on <b>Western Hwy</b> About 5 mins	go 2.5 km total 735 km
	59. Turn <b>left</b> to stay on <b>Western Hwy</b> About 3 mins	go 2.9 km total 738 km
	60. Turn <b>right</b> at <b>Grampians Rd</b> About 1 min	go 1.5 km total 739 km
	61. Continue onto <b>Laharum Rd</b> About 9 mins	go 12.2 km total 751 km
	62. Slight <b>left</b> to stay on <b>Laharum Rd</b> About 6 mins	go 7.9 km total 759 km
	63. Slight <b>right</b> at <b>Grampians Rd</b> About 11 mins	go 14.0 km total 773 km
	64. Continue onto <b>Mount Victory Rd</b> About 24 mins	go 32.3 km total 806 km
	65. Turn <b>left</b> to stay on <b>Mount Victory Rd</b> About 3 mins	go 2.3 km total 808 km
	66. Turn <b>right</b> at <b>Halls Gap School Rd</b>	go 94 m total 808 km
	67. Continue onto <b>Grampians Rd</b>	go 0.5 km total 808 km

Total: **808 km** – about **10 hours 48 mins**



## Halls Gap VIC

total 0.0 km

	68. Head <b>north</b> on <b>Grampians Rd</b> towards <b>Halls Gap School Rd</b>	go 0.5 km total 0.5 km
	69. Continue straight onto <b>Halls Gap School Rd</b>	go 0.4 km total 0.9 km
	70. Continue onto <b>Grampians Rd</b> About 2 mins	go 2.2 km total 3.1 km
	71. Turn <b>right</b> at <b>Lake Fyans Rd</b> About 8 mins	go 9.6 km total 12.6 km
	72. Continue onto <b>Ararat Pomonal Rd</b> About 15 mins	go 20.3 km total 32.9 km
	73. Turn <b>left</b> to stay on <b>Ararat Pomonal Rd</b> About 13 mins	go 14.3 km total 47.2 km
	74. Continue onto <b>Ararat Pomonal Rd East</b> About 5 mins	go 2.7 km total 49.9 km
	75. Continue straight onto <b>Western Hwy</b> About 50 mins	go 68.7 km total 119 km
	76. Continue onto <b>Western Fwy</b> About 16 mins	go 25.9 km total 144 km
	77. Continue onto <b>Western Hwy</b> About 2 mins	go 3.9 km total 148 km
	78. Continue onto <b>Western Fwy</b> About 55 mins	go 84.9 km total 233 km
	79. Take the exit onto <b>Western Ring Rd</b> About 3 mins	go 4.3 km total 238 km
	80. Take the exit onto <b>Princes Fwy on ramp</b>	go 0.4 km total 238 km
	81. Take the exit onto <b>Princes Fwy</b> About 5 mins	go 6.8 km total 245 km
	82. Take the exit About 1 min	go 0.6 km total 245 km
	83. At the roundabout, take the <b>2nd</b> exit onto <b>Central Ave</b>	go 79 m total 245 km
	84. At the roundabout, take the <b>1st</b> exit onto <b>Point Cook Rd</b> Go through 2 roundabouts About 5 mins	go 2.4 km total 248 km
	85. Turn <b>right</b> at <b>Finchley Rd</b> About 1 min	go 0.3 km total 248 km
	86. At the roundabout, take the <b>1st</b> exit onto <b>Kirkstone Rd</b>	go 86 m total 248 km
	87. Turn <b>right</b> at <b>Dalkeith Dr</b>	go 0.3 km total 249 km
	88. Take the 1st <b>right</b> on to <b>Portmans Ln</b> Destination will be on the left	go 37 m total 249 km

Total: **249 km** – about **3 hours 4 mins**

8 Portmans Ln, Point Cook VIC 3030

These directions are for planning purposes only. You may find that construction projects, traffic, weather, or other events may cause conditions to differ from the map results, and you should plan your route accordingly. You must obey all signs or notices regarding your route.

Map data ©2010 MapData Sciences Pty Ltd, PSMA